
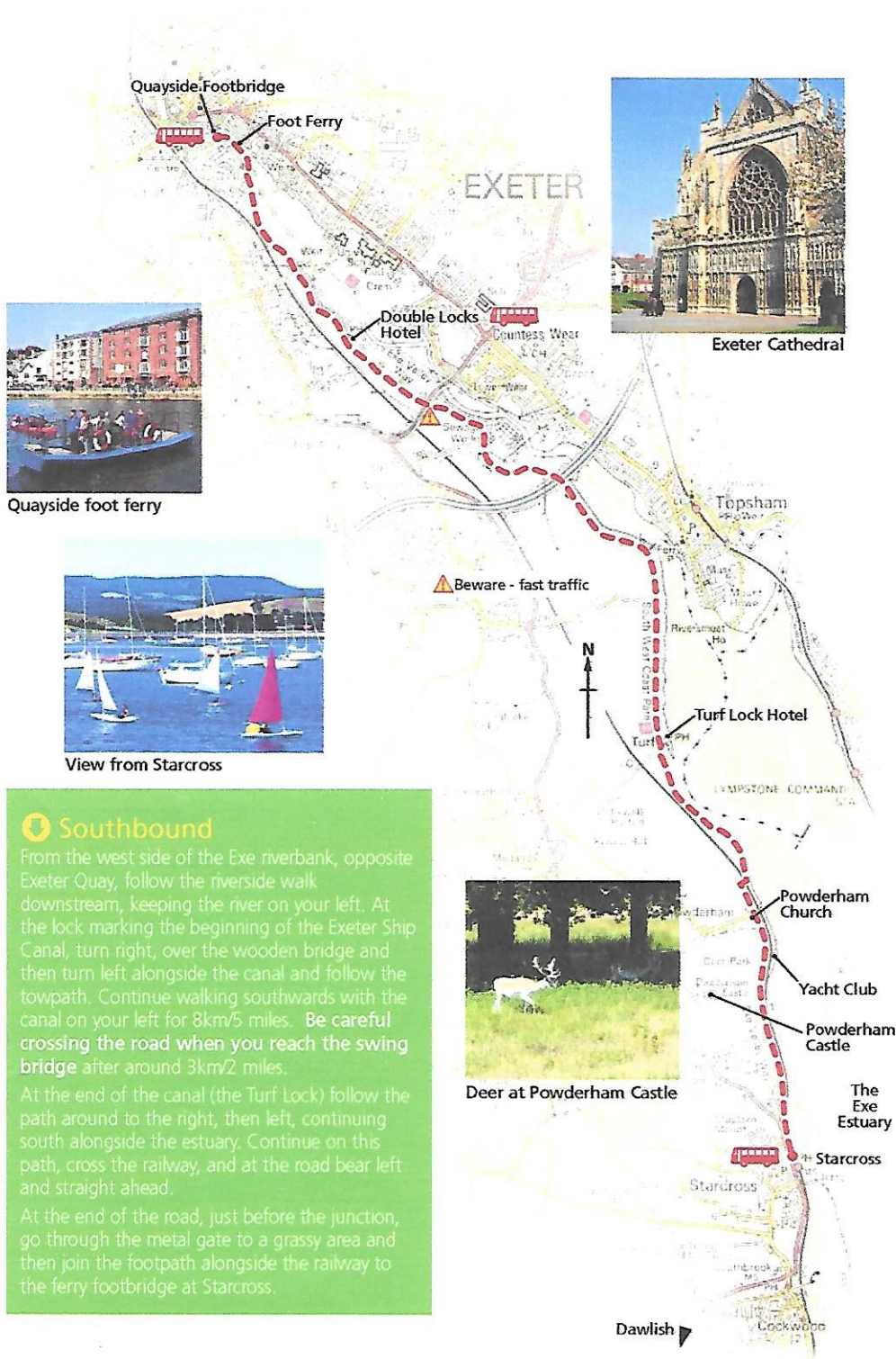



EXETER TO STARCROSS 8 MILES



Exeter Cathedral



Quayside foot ferry



View from Starcross

Southbound
 From the west side of the Exe riverbank, opposite Exeter Quay, follow the riverside walk downstream, keeping the river on your left. At the lock marking the beginning of the Exeter Ship Canal, turn right, over the wooden bridge and then turn left alongside the canal and follow the towpath. Continue walking southwards with the canal on your left for 8km/5 miles. **Be careful crossing the road when you reach the swing bridge** after around 3km/2 miles.
 At the end of the canal (the Turf Lock) follow the path around to the right, then left, continuing south alongside the estuary. Continue on this path, cross the railway, and at the road bear left and straight ahead.
 At the end of the road, just before the junction, go through the metal gate to a grassy area and then join the footpath alongside the railway to the ferry footbridge at Starcross.



Deer at Powderham Castle